



CATRS CAPITAL AREA TECHNOLOGY & REALTOR® SERVICES

A Subsidiary of **Tallahassee** BOARD OF REALTORS®

COMMERCIAL TRADE AREA REPORT

Ashford Glen in Leon County, FL



Presented by
Abbe Flynn | Realtor
Florida Real Estate License: 3273532



Work: (850) 203-0209 | Mobile: (850) 203-0209

Main: abbe@LivingInTallahassee.com
Agent: <https://livingintallahassee.com/>

Ketcham Realty Group
1203 Thomasville Road
Tallahassee, FL 32303



Criteria Used for Analysis

Income:
Median Household Income
\$100,000

Age:
Median Age
46.3

Population Stats:
Total Population
20

Segmentation:
1st Dominant Segment
Green Acres

Consumer Segmentation

Life Mode

What are the people like that live in this area?

Cozy Country Living
Empty nesters in bucolic settings

Urbanization

Where do people like this usually live?

Rural
Country living with older families, low density and low diversity

Top Tapestry Segments

Green Acres

% of Households	5 (100.0%)
Lifestyle Group	Cozy Country Living
Urbanization Group	Rural
Residence Type	Single Family
Household Type	Married Couples
Average Household Size	2.69
Median Age	43
Diversity Index	24
Median Household Income	\$72,000
Median Net Worth	\$226,000
Median Home Value	\$197,000
Homeownership	86.7 %
Employment	Professional or Management
Education	College Degree
Preferred Activities	Are member of veterans' club, fraternal order . Do home improvement projects
Financial	Bank, pay bills online
Media	Watch TV by satellite
Vehicle	Own truck/SUV

About this segment

Green Acres

This is the

#1

dominant segment
for this area

In this area

100.0%

of households fall
into this segment

In the United States

3.2%

of households fall
into this segment

An overview of who makes up this segment across the United States

Who We Are

The Green Acres lifestyle features country living and self-reliance. They are avid do-it-yourselfers, maintaining and remodeling their homes, with all the necessary power tools to accomplish the jobs. Gardening, especially growing vegetables, is also a priority, again with the right tools, tillers, tractors and riding mowers. Outdoor living also features a variety of sports: hunting and fishing, motorcycling, hiking and camping, and even golf. Self-described conservatives, residents of Green Acres remain pessimistic about the near future yet are heavily invested in it.

Our Neighborhood

- Rural enclaves in metropolitan areas, primarily (not exclusively) older homes with acreage; new housing growth in
- the past 10 years.
- Single-family, owner-occupied housing, with a median value of \$197,000.
- An older market, primarily married couples, most with no children.

Socioeconomic Traits

- Education: 60% are college educated.
- Unemployment is low at 6%; labor force participation rate is high at 67.4%.
- Income is derived not only from wages and salaries but also from self-employment (more than 15% of households), investments (30% of households), and increasingly, from retirement.
- They are cautious consumers with a focus on quality and durability.
- Comfortable with technology, more as a tool than a trend: banking or paying bills online is convenient; but the Internet is not viewed as entertainment.
- Economic outlook is professed as pessimistic, but consumers are comfortable with debt, primarily as home and auto loans, and investments.

Market Profile

- Purchasing choices reflect Green Acres residents country life, including a variety of vehicles from trucks and SUVs to ATVs and motorcycles, preferably late model.
- Homeowners favor DIY home improvement projects and gardening.
- Media of choice are provided by satellite service, radio and television, also with an emphasis on country and home and garden.
- Green Acres residents pursue physical fitness vigorously, from working out on home exercise equipment to playing a variety of sports.
- Residents are active in their communities and a variety of social organizations, from fraternal orders to veterans' clubs.

The demographic segmentation shown here can help you understand the lifestyles and life stages of consumers in a market. Data provider Esri classifies U.S. residential neighborhoods into 67 unique market segments based on socioeconomic and demographic characteristics. Data Source: Esri 2020. Update Frequency: Annually.

Ashford Glen in Leon County, FL: Population Comparison

Total Population

This chart shows the total population in an area, compared with other geographies.

Data Source: U.S. Census American Community Survey via Esri, 2020

Update Frequency: Annually

■ 2020
■ 2025 (Projected)



Population Density

This chart shows the number of people per square mile in an area, compared with other geographies.

Data Source: U.S. Census American Community Survey via Esri, 2020

Update Frequency: Annually

■ 2020
■ 2025 (Projected)



Population Change Since 2010

This chart shows the percentage change in area's population from 2010 to 2020, compared with other geographies.

Data Source: U.S. Census American Community Survey via Esri, 2020

Update Frequency: Annually

■ 2020
■ 2025 (Projected)



Total Daytime Population

This chart shows the number of people who are present in an area during normal business hours, including workers, and compares that population to other geographies. Daytime population is in contrast to the "resident" population present during evening and nighttime hours.

Data Source: U.S. Census American Community Survey via Esri, 2020

Update Frequency: Annually

■ Ashford Glen



Daytime Population Density

This chart shows the number people who are present in an area during normal business hours, including workers, per square mile in an area, compared with other geographies. Daytime population is in contrast to the "resident" population present during evening and nighttime hours.

Data Source: U.S. Census American Community Survey via Esri, 2020

Update Frequency: Annually



Ashford Glen

Average Household Size

This chart shows the average household size in an area, compared with other geographies.

Data Source: U.S. Census American Community Survey via Esri, 2020

Update Frequency: Annually



2020
2025 (Projected)

Population Living in Family Households

This chart shows the percentage of an area's population that lives in a household with one or more individuals related by birth, marriage or adoption, compared with other geographies.

Data Source: U.S. Census American Community Survey via Esri, 2020

Update Frequency: Annually



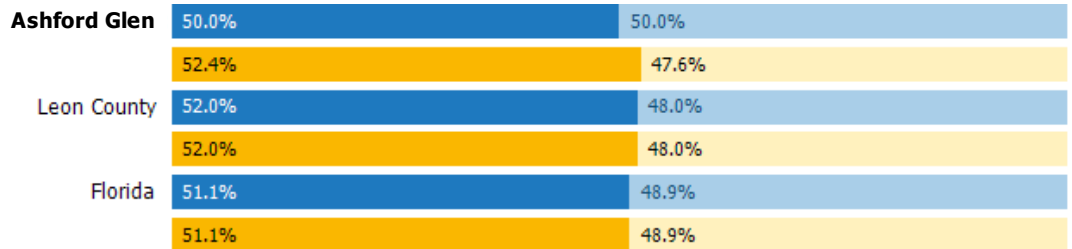
2020
2025 (Projected)

Female / Male Ratio

This chart shows the ratio of females to males in an area, compared with other geographies.

Data Source: U.S. Census American Community Survey via Esri, 2020

Update Frequency: Annually



Women 2020
Men 2020
Women 2025 (Projected)
Men 2025 (Projected)

Ashford Glen in Leon County, FL: Age Comparison

Median Age

This chart shows the median age in an area, compared with other geographies.

Data Source: U.S. Census American Community Survey via Esri, 2020

Update Frequency: Annually

■ 2020
 ■ 2025 (Projected)



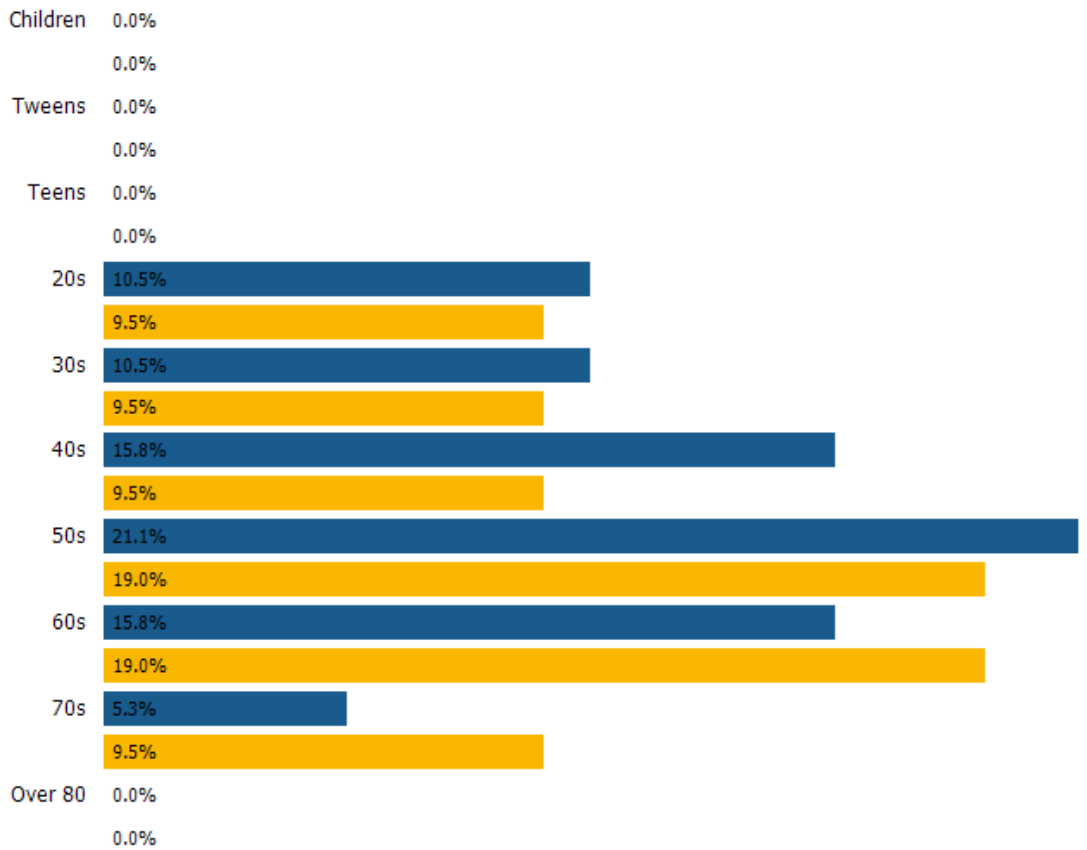
Population by Age

This chart breaks down the population of an area by age group.

Data Source: U.S. Census American Community Survey via Esri, 2020

Update Frequency: Annually

■ 2020
 ■ 2025 (Projected)



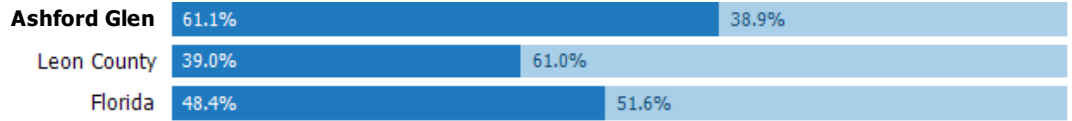
Ashford Glen in Leon County, FL: Marital Status Comparison

Married / Unmarried Adults Ratio

This chart shows the ratio of married to unmarried adults in an area, compared with other geographies.

Data Source: U.S. Census American Community Survey via Esri, 2020

Update Frequency: Annually



Married

This chart shows the number of people in an area who are married, compared with other geographies.

Data Source: U.S. Census American Community Survey via Esri, 2020

Update Frequency: Annually



Never Married

This chart shows the number of people in an area who have never been married, compared with other geographies.

Data Source: U.S. Census American Community Survey via Esri, 2020

Update Frequency: Annually



Widowed

This chart shows the number of people in an area who are widowed, compared with other geographies.

Data Source: U.S. Census American Community Survey via Esri, 2020

Update Frequency: Annually



Divorced

This chart shows the number of people in an area who are divorced, compared with other geographies.

Data Source: U.S. Census American Community Survey via Esri, 2020

Update Frequency: Annually



Ashford Glen in Leon County, FL: Economic Comparison

Average Household Income

This chart shows the average household income in an area, compared with other geographies

Data Source: U.S. Census American Community Survey via Esri, 2020

Update Frequency: Annually

■ 2020
■ 2025 (Projected)



Median Household Income

This chart shows the median household income in an area, compared with other geographies

Data Source: U.S. Census American Community Survey via Esri, 2020

Update Frequency: Annually

■ 2020
■ 2025 (Projected)



Per Capita Income

This chart shows per capita income in an area, compared with other geographies

Data Source: U.S. Census American Community Survey via Esri, 2020

Update Frequency: Annually

■ 2020
■ 2025 (Projected)



Average Disposable Income

This chart shows the average disposable income in an area, compared with other geographies

Data Source: U.S. Census American Community Survey via Esri, 2020

Update Frequency: Annually



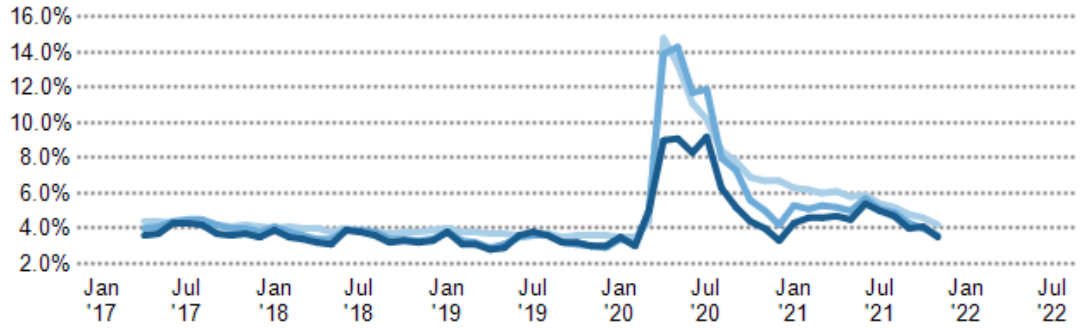
Unemployment Rate

This chart shows the unemployment trend in an area, compared with other geographies

Data Source: Bureau of Labor Statistics via 3DL

Update Frequency: Monthly

- Leon County
- Florida
- USA

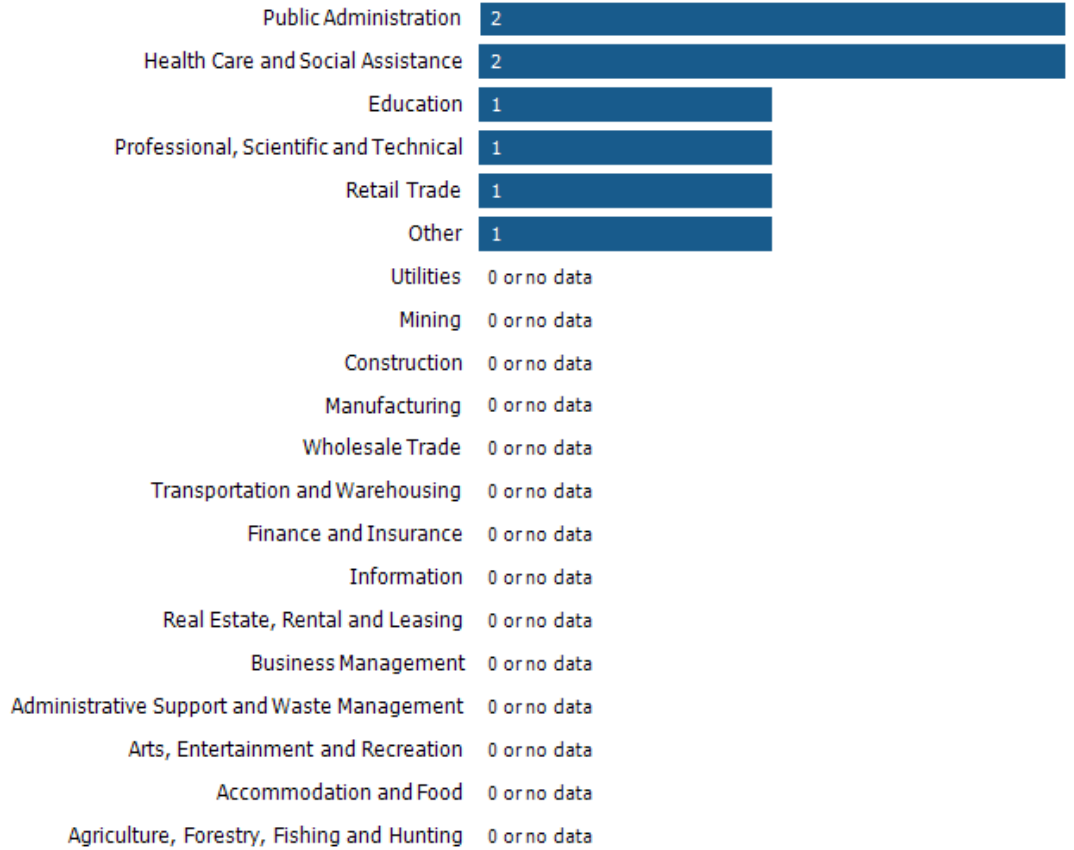


Employment Count by Industry

This chart shows industries in an area and the number of people employed in each category.

Data Source: Bureau of Labor Statistics via Esri, 2020

Update Frequency: Annually



Ashford Glen in Leon County, FL: Education Comparison

Less than 9th Grade

This chart shows the percentage of people in an area who have less than a ninth grade education, compared with other geographies.

Data Source: U.S. Census American Community Survey via Esri, 2020

Update Frequency: Annually



Some High School

This chart shows the percentage of people in an area whose highest educational achievement is some high school, without graduating or passing a high school GED test, compared with other geographies.

Data Source: U.S. Census American Community Survey via Esri, 2020

Update Frequency: Annually



High School GED

This chart shows the percentage of people in an area whose highest educational achievement is passing a high school GED test, compared with other geographies.

Data Source: U.S. Census American Community Survey via Esri, 2020

Update Frequency: Annually



High School Graduate

This chart shows the percentage of people in an area whose highest educational achievement is high school, compared with other geographies.

Data Source: U.S. Census American Community Survey via Esri, 2020

Update Frequency: Annually



Some College

This chart shows the percentage of people in an area whose highest educational achievement is some college, without receiving a degree, compared with other geographies.

Data Source: U.S. Census American Community Survey via Esri, 2020

Update Frequency: Annually



Associate Degree

This chart shows the percentage of people in an area whose highest educational achievement is an associate degree, compared with other geographies.

Data Source: U.S. Census American Community Survey via Esri, 2020

Update Frequency: Annually



Bachelor's Degree

This chart shows the percentage of people in an area whose highest educational achievement is a bachelor's degree, compared with other geographies.

Data Source: U.S. Census American Community Survey via Esri, 2020

Update Frequency: Annually



Grad/Professional Degree

This chart shows the percentage of people in an area whose highest educational achievement is a graduate or professional degree, compared with other geographies.

Data Source: U.S. Census American Community Survey via Esri, 2020

Update Frequency: Annually



Ashford Glen in Leon County, FL: Commute Comparison

Average Commute Time

This chart shows average commute times to work, in minutes, by percentage of an area's population.

Data Source: U.S. Census American Community Survey via Esri, 2020

Update Frequency: Annually

Ashford Glen



How People Get to Work

This chart shows the types of transportation that residents of the area you searched use for their commute, by percentage of an area's population.

Data Source: U.S. Census American Community Survey via Esri, 2020

Update Frequency: Annually

Ashford Glen



Ashford Glen in Leon County, FL: Home Value Comparison

Median Estimated Home Value

This chart displays property estimates for an area and a subject property, where one has been selected. Estimated home values are generated by a valuation model and are not formal appraisals.

Data Source: Valuation calculations based on public records and MLS sources where licensed

Update Frequency: Monthly



12 mo. Change in Median Estimated Home Value

This chart shows the 12-month change in the estimated value of all homes in this area, the county and the state. Estimated home values are generated by a valuation model and are not formal appraisals.

Data Source: Valuation calculations based on public records and MLS sources where licensed

Update Frequency: Monthly



Median Listing Price

This chart displays the median listing price for homes in this area, the county and the state.

Data Source: On- and off-market listings sources

Update Frequency: Monthly



12 mo. Change in Median Listing Price

This chart displays the 12-month change in the median listing price of homes in this area, and compares it to the county and state.

Data Source: On- and off-market listings sources

Update Frequency: Monthly



About RPR (Realtors Property Resource)

- Realtors Property Resource® is a wholly owned subsidiary of the National Association REALTORS®.
- RPR offers comprehensive data – including a nationwide database of 164 million properties – as well as powerful analytics and dynamic reports exclusively for members of the NAR.
- RPR's focus is giving residential and commercial real estate practitioners, brokers, and MLS and Association staff the tools they need to serve their clients.
- This report has been provided to you by a member of the NAR.



About RPR's Data

RPR generates and compiles real estate and other data from a vast array of sources. The data contained in your report includes some or all of the following:

- **Listing data** from our partner MLSs and CIEs, and related calculations, like estimated value for a property or median sales price for a local market.
- **Public records data** including tax, assessment, and deed information. Foreclosure and distressed data from public records.
- **Market conditions and forecasts** based on listing and public records data.
- **Census and employment data** from the U.S. Census and the U.S. Bureau of Labor Statistics.
- **Demographics and trends data** from Esri. The data in commercial and economic reports includes Tapestry Segmentation, which classifies U.S. residential neighborhoods into unique market segments based on socioeconomic and demographic characteristics.
- **Business data** including consumer expenditures, commercial market potential, retail marketplace, SIC and NAICS business information, and banking potential data from Esri.
- **School data and reviews** from Niche.
- **Specialty data sets** such as walkability scores, traffic counts and flood zones.



Update Frequency

- Listings and public records data are updated on a continuous basis.
- Charts and statistics calculated from listing and public records data are refreshed monthly.
- Other data sets range from daily to annual updates.

Learn more

For more information about RPR, please visit RPR's public website: <https://blog.narrpr.com>

