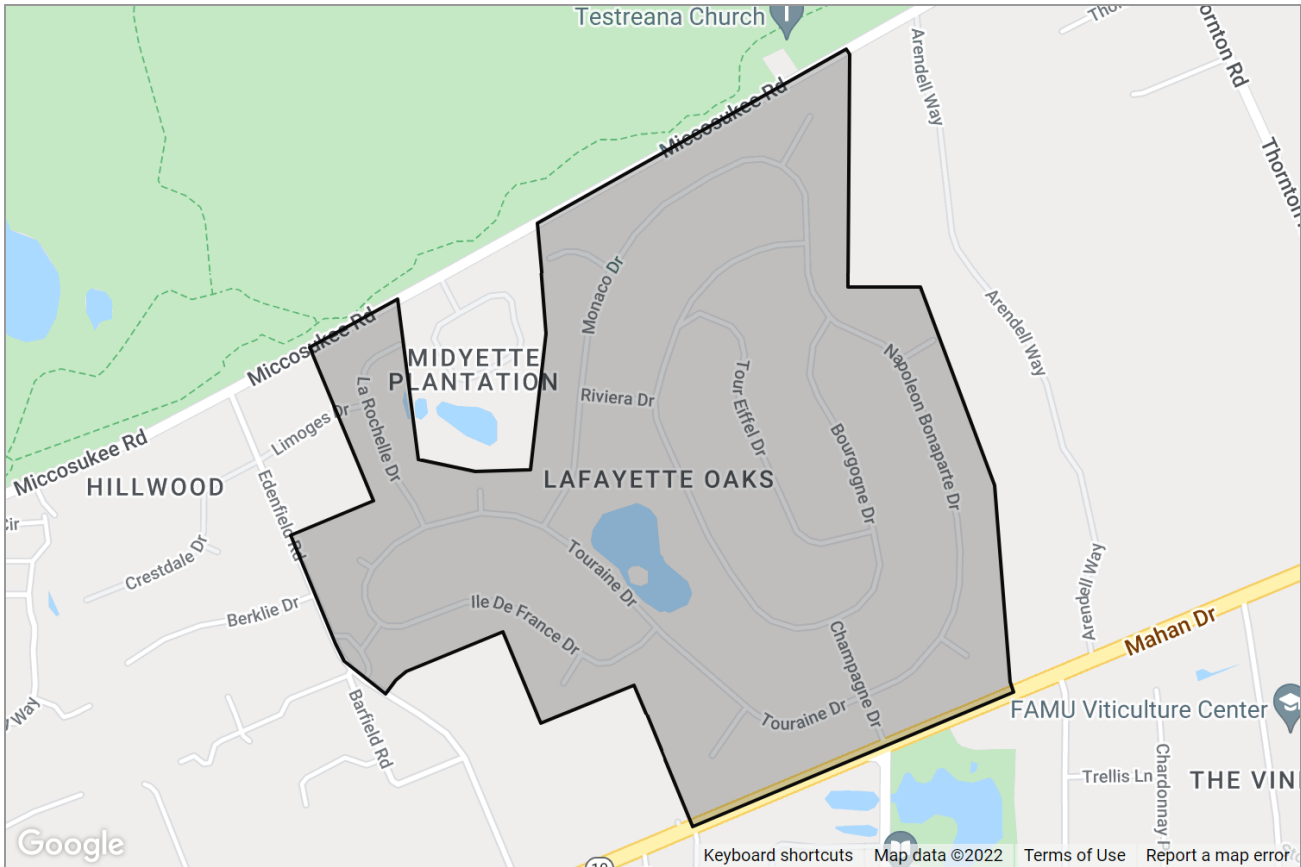




COMMERCIAL TRADE AREA REPORT

# Lafayette Oaks in Leon County, FL



Presented by  
**Abbe Flynn** | Realtor  
Florida Real Estate License: 3273532



Work: (850) 203-0209 | Mobile: (850) 203-0209

Main: [abbe@LivingInTallahassee.com](mailto:abbe@LivingInTallahassee.com)  
Agent: <https://livingintallahassee.com/>

**Ketcham Realty Group**  
1203 Thomasville Road  
Tallahassee, FL 32303



## Criteria Used for Analysis

Income:  
**Median Household Income**  
**\$102,241**

Age:  
**Median Age**  
**54.5**

Population Stats:  
**Total Population**  
**520**

Segmentation:  
**1st Dominant Segment**  
**Exurbanites**

## Consumer Segmentation

<p>Life Mode</p> <p><b>What are the people like that live in this area?</b></p>	<p><b>Affluent Estates</b> Established wealth—educated, well-travelled married couples</p>	<p>Urbanization</p> <p><b>Where do people like this usually live?</b></p>	<p><b>Suburban Periphery</b> Affluence in the suburbs, married couple-families, longer commutes</p>
---	--	---	---

## Top Tapestry Segments

	<b>Exurbanites</b>
<b>% of Households</b>	211 (100.0%)
<b>Lifestyle Group</b>	Affluent Estates
<b>Urbanization Group</b>	Suburban Periphery
<b>Residence Type</b>	Single Family
<b>Household Type</b>	Married Couples
<b>Average Household Size</b>	2.48
<b>Median Age</b>	49.6
<b>Diversity Index</b>	32.6
<b>Median Household Income</b>	\$98,000
<b>Median Net Worth</b>	\$451,000
<b>Median Home Value</b>	\$346,000
<b>Homeownership</b>	85.4 %
<b>Employment</b>	Professional or Management
<b>Education</b>	College Degree
<b>Preferred Activities</b>	Contract for home care services. Prefer natural, organic products.
<b>Financial</b>	Invest actively; use financial planners
<b>Media</b>	Support public TV/radio
<b>Vehicle</b>	Choose late-model luxury cars, SUVs

## About this segment

# Exurbanites

This is the  
**#1**  
dominant segment  
for this area

In this area  
**100.0%**  
of households fall  
into this segment

In the United States  
**1.9%**  
of households fall  
into this segment

## An overview of who makes up this segment across the United States

### Who We Are

Exurbanites residents are approaching retirement but showing few signs of slowing down. They are active in their communities, generous in their donations, and seasoned travelers. They take advantage of their proximity to large metropolitan centers to support the arts, but prefer a more expansive home style in less crowded neighborhoods. They have cultivated a lifestyle that is both affluent and urbane.

### Our Neighborhood

- Established neighborhoods (most built between 1970 and 1990) found in the suburban periphery of large metropolitan markets.
- A larger market of empty nesters, married couples with no children; average household size is 2.48.
- Primarily single-family homes with a high median value of \$346,000, most still carrying mortgages.
- Higher vacancy rate at 9%.

### Socioeconomic Traits

- Residents are college educated; more than half have a bachelor's degree or higher, almost 80% have some college education.
- This labor force is beginning to retire. One in three households currently receive Social Security or retirement income. Labor force participation has declined to less than 60%.
- Unemployment remains low at 5.5%; more of the residents prefer self-employment or working from home.
- Consumers are more interested in quality than cost. They take pride in their homes and foster a sense of personal style.
- Exurbanites residents are well connected, using the Internet for everything from shopping to managing their finances.
- Sociable and hardworking, they still find time to stay physically fit.

### Market Profile

- Exurbanites residents' preferred vehicles are late-model luxury cars or SUVs
- They are active supporters of the arts and public television/radio.
- Attentive to ingredients, they prefer natural or organic products.
- Gardening and home improvement are priorities, but they also use a number of services, from home care and maintenance to personal care.
- Financially active with wide-ranging investments, these investors rely on financial planners, extensive reading and the Internet to handle their money.

The demographic segmentation shown here can help you understand the lifestyles and life stages of consumers in a market. Data provider Esri classifies U.S. residential neighborhoods into 67 unique market segments based on socioeconomic and demographic characteristics. Data Source: Esri 2020. Update Frequency: Annually.

## Lafayette Oaks in Leon County, FL: Population Comparison

### Total Population

This chart shows the total population in an area, compared with other geographies.

Data Source: U.S. Census American Community Survey via Esri, 2020

Update Frequency: Annually

■ 2020  
■ 2025 (Projected)



### Population Density

This chart shows the number of people per square mile in an area, compared with other geographies.

Data Source: U.S. Census American Community Survey via Esri, 2020

Update Frequency: Annually

■ 2020  
■ 2025 (Projected)



### Population Change Since 2010

This chart shows the percentage change in area's population from 2010 to 2020, compared with other geographies.

Data Source: U.S. Census American Community Survey via Esri, 2020

Update Frequency: Annually

■ 2020  
■ 2025 (Projected)



### Total Daytime Population

This chart shows the number of people who are present in an area during normal business hours, including workers, and compares that population to other geographies. Daytime population is in contrast to the "resident" population present during evening and nighttime hours.

Data Source: U.S. Census American Community Survey via Esri, 2020

Update Frequency: Annually

■ Lafayette Oaks



## Daytime Population Density

This chart shows the number people who are present in an area during normal business hours, including workers, per square mile in an area, compared with other geographies. Daytime population is in contrast to the "resident" population present during evening and nighttime hours.

Data Source: U.S. Census American Community Survey via Esri, 2020

Update Frequency: Annually

■ Lafayette Oaks



## Average Household Size

This chart shows the average household size in an area, compared with other geographies.

Data Source: U.S. Census American Community Survey via Esri, 2020

Update Frequency: Annually

■ 2020  
■ 2025 (Projected)



## Population Living in Family Households

This chart shows the percentage of an area's population that lives in a household with one or more individuals related by birth, marriage or adoption, compared with other geographies.

Data Source: U.S. Census American Community Survey via Esri, 2020

Update Frequency: Annually

■ 2020  
■ 2025 (Projected)



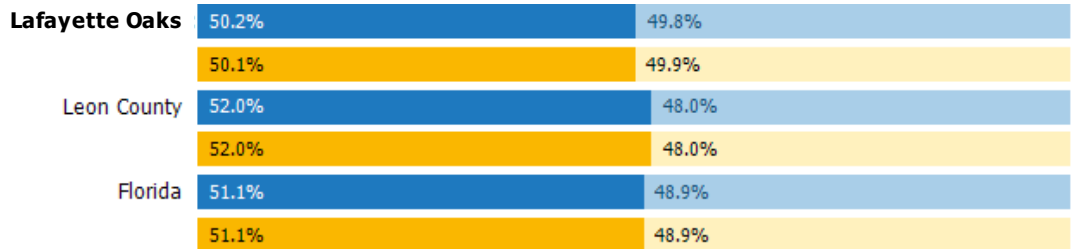
## Female / Male Ratio

This chart shows the ratio of females to males in an area, compared with other geographies.

Data Source: U.S. Census American Community Survey via Esri, 2020

Update Frequency: Annually

■ Women 2020  
■ Men 2020  
■ Women 2025 (Projected)  
■ Men 2025 (Projected)



## Lafayette Oaks in Leon County, FL: Age Comparison

### Median Age

This chart shows the median age in an area, compared with other geographies.

Data Source: U.S. Census American Community Survey via Esri, 2020

Update Frequency: Annually

■ 2020  
 ■ 2025 (Projected)



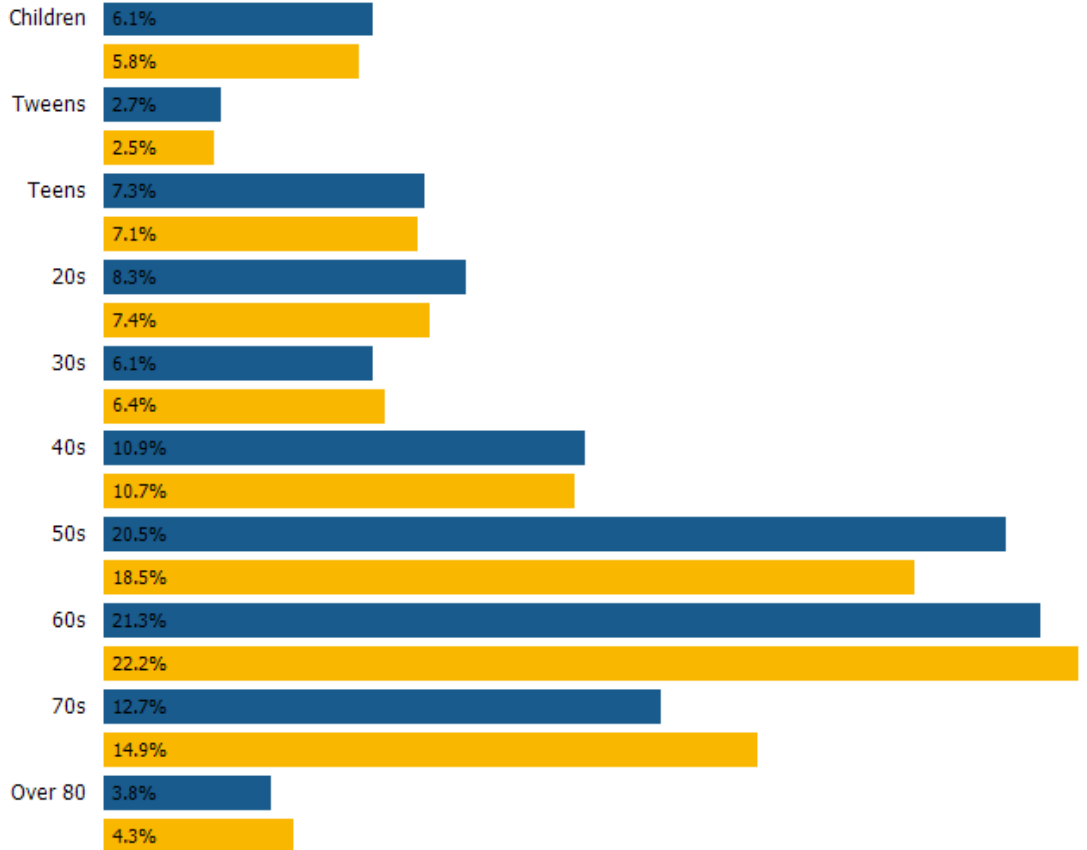
### Population by Age

This chart breaks down the population of an area by age group.

Data Source: U.S. Census American Community Survey via Esri, 2020

Update Frequency: Annually

■ 2020  
 ■ 2025 (Projected)



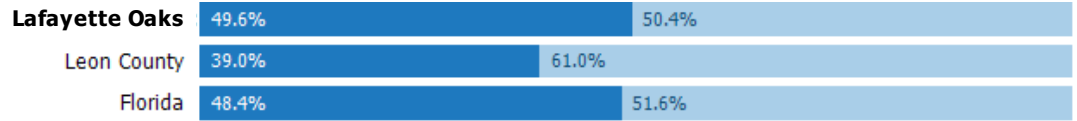
## Lafayette Oaks in Leon County, FL: Marital Status Comparison

### Married / Unmarried Adults Ratio

This chart shows the ratio of married to unmarried adults in an area, compared with other geographies.

Data Source: U.S. Census American Community Survey via Esri, 2020

Update Frequency: Annually



### Married

This chart shows the number of people in an area who are married, compared with other geographies.

Data Source: U.S. Census American Community Survey via Esri, 2020

Update Frequency: Annually



### Never Married

This chart shows the number of people in an area who have never been married, compared with other geographies.

Data Source: U.S. Census American Community Survey via Esri, 2020

Update Frequency: Annually



### Widowed

This chart shows the number of people in an area who are widowed, compared with other geographies.

Data Source: U.S. Census American Community Survey via Esri, 2020

Update Frequency: Annually



### Divorced

This chart shows the number of people in an area who are divorced, compared with other geographies.

Data Source: U.S. Census American Community Survey via Esri, 2020

Update Frequency: Annually



## Lafayette Oaks in Leon County, FL: Economic Comparison

### Average Household Income

This chart shows the average household income in an area, compared with other geographies

Data Source: U.S. Census American Community Survey via Esri, 2020

Update Frequency: Annually

■ 2020  
 ■ 2025 (Projected)



### Median Household Income

This chart shows the median household income in an area, compared with other geographies

Data Source: U.S. Census American Community Survey via Esri, 2020

Update Frequency: Annually

■ 2020  
 ■ 2025 (Projected)



### Per Capita Income

This chart shows per capita income in an area, compared with other geographies

Data Source: U.S. Census American Community Survey via Esri, 2020

Update Frequency: Annually

■ 2020  
 ■ 2025 (Projected)



### Average Disposable Income

This chart shows the average disposable income in an area, compared with other geographies

Data Source: U.S. Census American Community Survey via Esri, 2020

Update Frequency: Annually





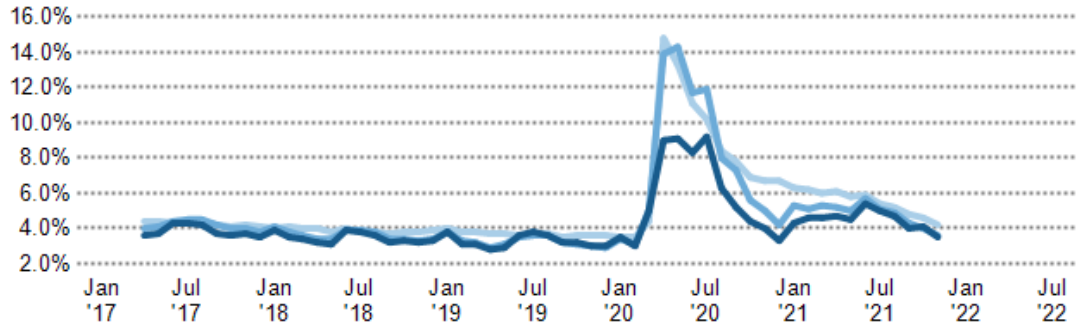
## Unemployment Rate

This chart shows the unemployment trend in an area, compared with other geographies

Data Source: Bureau of Labor Statistics via 3DL

Update Frequency: Monthly

- Leon County
- Florida
- USA

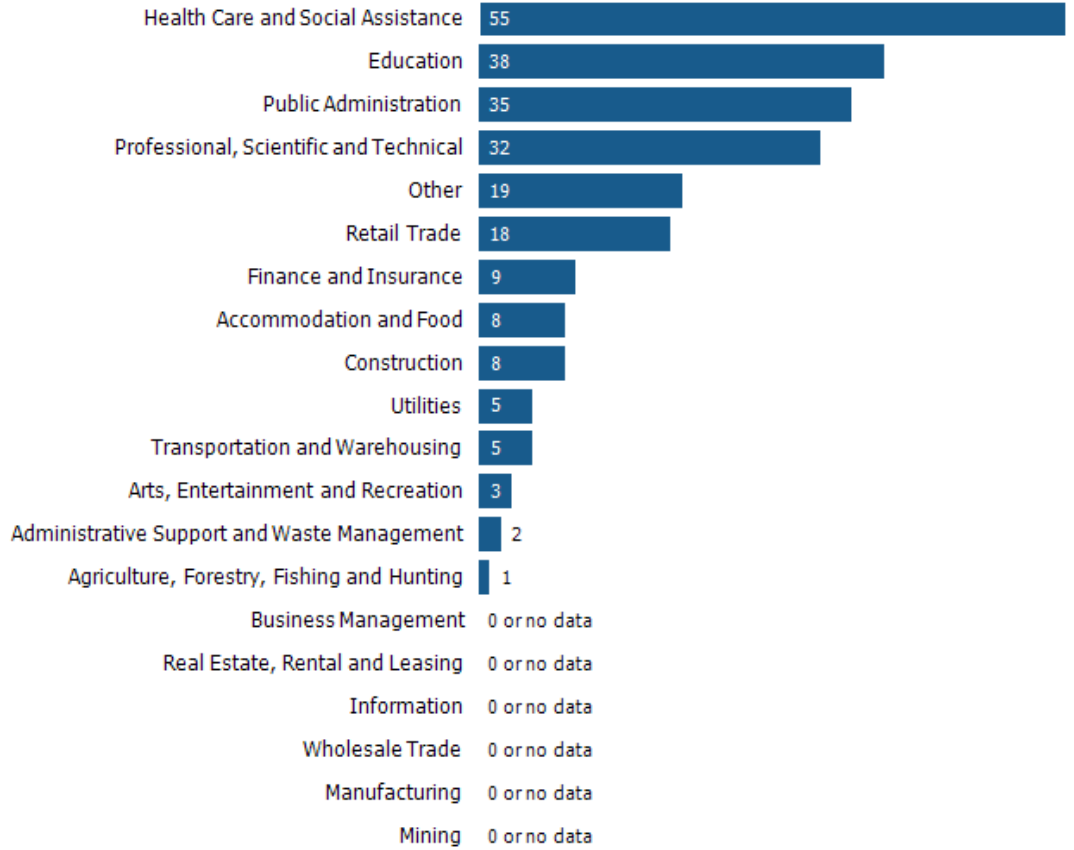


## Employment Count by Industry

This chart shows industries in an area and the number of people employed in each category.

Data Source: Bureau of Labor Statistics via Esri, 2020

Update Frequency: Annually



## Lafayette Oaks in Leon County, FL: Education Comparison

### Less than 9th Grade

This chart shows the percentage of people in an area who have less than a ninth grade education, compared with other geographies.

Data Source: U.S. Census American Community Survey via Esri, 2020

Update Frequency: Annually



### Some High School

This chart shows the percentage of people in an area whose highest educational achievement is some high school, without graduating or passing a high school GED test, compared with other geographies.

Data Source: U.S. Census American Community Survey via Esri, 2020

Update Frequency: Annually



### High School GED

This chart shows the percentage of people in an area whose highest educational achievement is passing a high school GED test, compared with other geographies.

Data Source: U.S. Census American Community Survey via Esri, 2020

Update Frequency: Annually



### High School Graduate

This chart shows the percentage of people in an area whose highest educational achievement is high school, compared with other geographies.

Data Source: U.S. Census American Community Survey via Esri, 2020

Update Frequency: Annually



### Some College

This chart shows the percentage of people in an area whose highest educational achievement is some college, without receiving a degree, compared with other geographies.

Data Source: U.S. Census American Community Survey via Esri, 2020

Update Frequency: Annually



## Associate Degree

This chart shows the percentage of people in an area whose highest educational achievement is an associate degree, compared with other geographies.

Data Source: U.S. Census American Community Survey via Esri, 2020

Update Frequency: Annually



## Bachelor's Degree

This chart shows the percentage of people in an area whose highest educational achievement is a bachelor's degree, compared with other geographies.

Data Source: U.S. Census American Community Survey via Esri, 2020

Update Frequency: Annually



## Grad/Professional Degree

This chart shows the percentage of people in an area whose highest educational achievement is a graduate or professional degree, compared with other geographies.

Data Source: U.S. Census American Community Survey via Esri, 2020

Update Frequency: Annually



## Lafayette Oaks in Leon County, FL: Commute Comparison

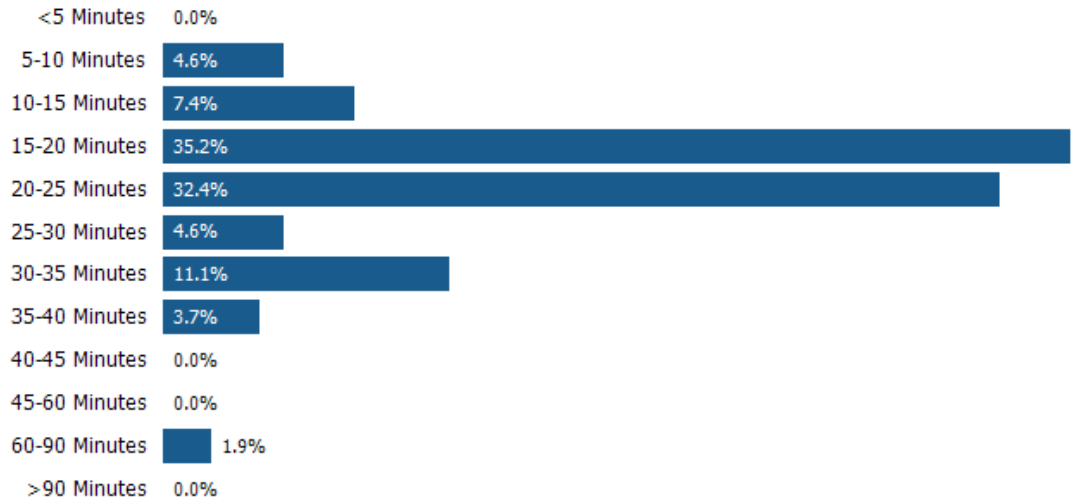
### Average Commute Time

This chart shows average commute times to work, in minutes, by percentage of an area's population.

Data Source: U.S. Census American Community Survey via Esri, 2020

Update Frequency: Annually

 Lafayette Oaks



### How People Get to Work

This chart shows the types of transportation that residents of the area you searched use for their commute, by percentage of an area's population.

Data Source: U.S. Census American Community Survey via Esri, 2020

Update Frequency: Annually

 Lafayette Oaks



## Lafayette Oaks in Leon County, FL: Home Value Comparison

### Median Estimated Home Value

This chart displays property estimates for an area and a subject property, where one has been selected. Estimated home values are generated by a valuation model and are not formal appraisals.

Data Source: Valuation calculations based on public records and MLS sources where licensed

Update Frequency: Monthly



### 12 mo. Change in Median Estimated Home Value

This chart shows the 12-month change in the estimated value of all homes in this area, the county and the state. Estimated home values are generated by a valuation model and are not formal appraisals.

Data Source: Valuation calculations based on public records and MLS sources where licensed

Update Frequency: Monthly



### Median Listing Price

This chart displays the median listing price for homes in this area, the county and the state.

Data Source: On- and off-market listings sources

Update Frequency: Monthly



### 12 mo. Change in Median Listing Price

This chart displays the 12-month change in the median listing price of homes in this area, and compares it to the county and state.

Data Source: On- and off-market listings sources

Update Frequency: Monthly



## About RPR (Realtors Property Resource)

- Realtors Property Resource® is a wholly owned subsidiary of the National Association REALTORS®.
- RPR offers comprehensive data – including a nationwide database of 164 million properties – as well as powerful analytics and dynamic reports exclusively for members of the NAR.
- RPR's focus is giving residential and commercial real estate practitioners, brokers, and MLS and Association staff the tools they need to serve their clients.
- This report has been provided to you by a member of the NAR.



## About RPR's Data

RPR generates and compiles real estate and other data from a vast array of sources. The data contained in your report includes some or all of the following:

- **Listing data** from our partner MLSs and CIEs, and related calculations, like estimated value for a property or median sales price for a local market.
- **Public records data** including tax, assessment, and deed information. Foreclosure and distressed data from public records.
- **Market conditions and forecasts** based on listing and public records data.
- **Census and employment data** from the U.S. Census and the U.S. Bureau of Labor Statistics.
- **Demographics and trends data** from Esri. The data in commercial and economic reports includes Tapestry Segmentation, which classifies U.S. residential neighborhoods into unique market segments based on socioeconomic and demographic characteristics.
- **Business data** including consumer expenditures, commercial market potential, retail marketplace, SIC and NAICS business information, and banking potential data from Esri.
- **School data and reviews** from Niche.
- **Specialty data sets** such as walkability scores, traffic counts and flood zones.



## Update Frequency

- Listings and public records data are updated on a continuous basis.
- Charts and statistics calculated from listing and public records data are refreshed monthly.
- Other data sets range from daily to annual updates.

## Learn more

For more information about RPR, please visit RPR's public website: <https://blog.narrpr.com>

